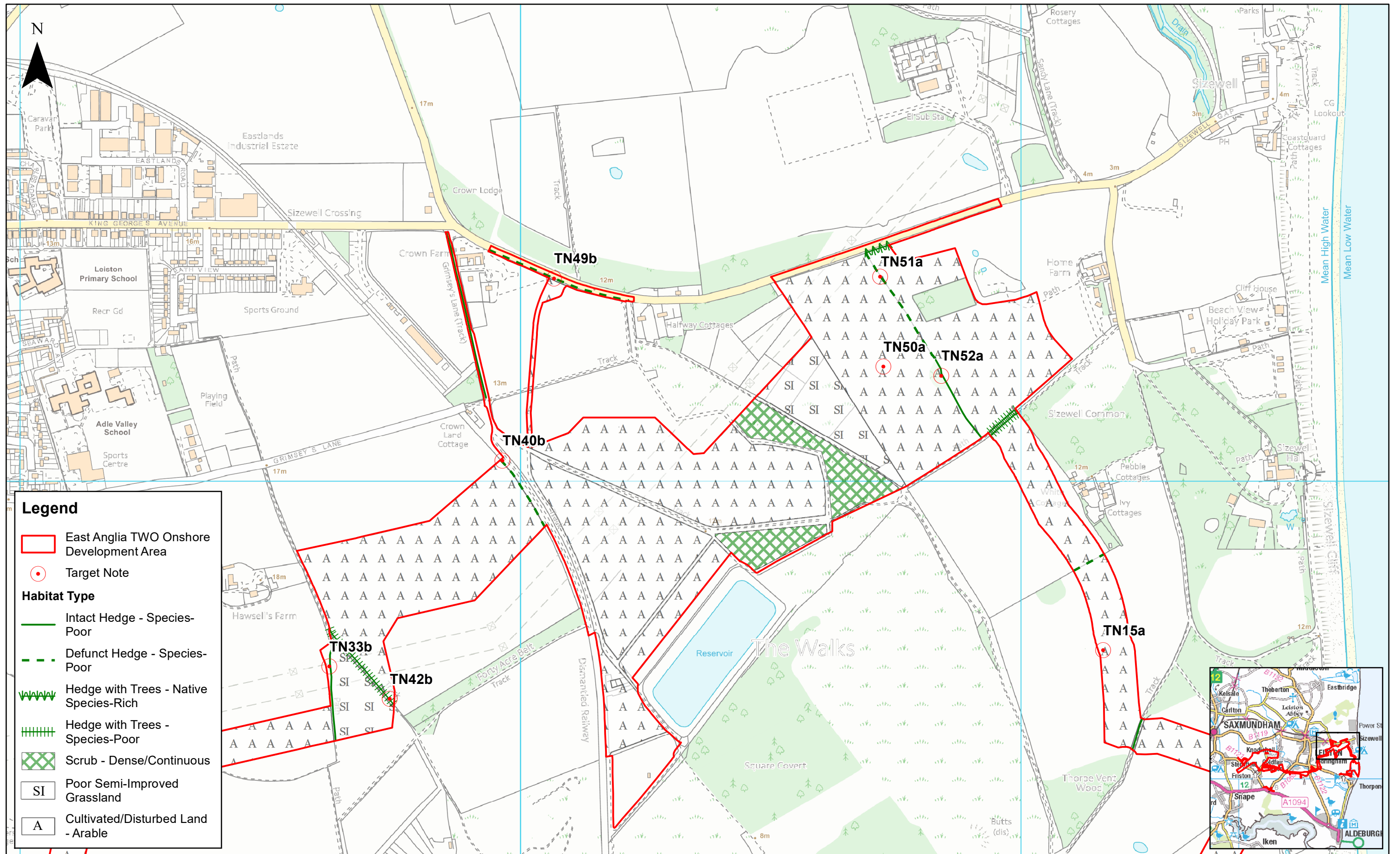


4	12/09/2019	FC	Fourth Issue.		1:7,000
3	06/08/2019	FC	Third Issue.	Prepared: FC	Scale @ A3
2	01/07/2019	FC	Second Issue.	Checked: CS	
Rev	Date	By	Comment	Approved: AH	

Source: Survey undertaken by © Royal HaskoningDHV, 2018. © Crown copyright and database rights 2019. Ordnance Survey 0100031673.
 This map has been produced to the latest known information at the time of issue, and has been produced for your information only.
 Please consult with the SPR Onshore GIS team to ensure the content is still current before using the information contained on this map.
 To the fullest extent permitted by law, we accept no responsibility or liability (whether in contract, tort (including negligence) or otherwise in respect of any errors or omissions in the information contained in the map and shall not be liable for any loss, damage or expense caused by such errors or omissions.

East Anglia TWO
 Extended Phase 1 Habitat Survey Results

Drg No	EA2-DEV-DRG-IBR-000582	
Rev	4	Coordinate System: BNG
Date	12/09/19	Datum: OSG36
Figure	22.4 a	

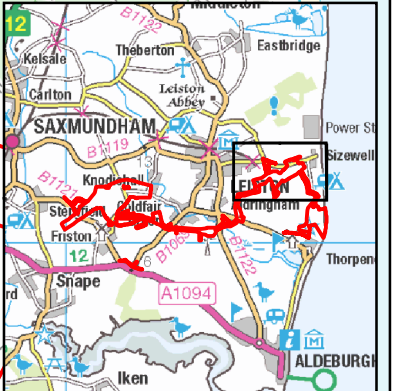


Legend

- East Anglia T2O Onshore Development Area
- Target Note

Habitat Type

- Intact Hedge - Species-Poor
- Defunct Hedge - Species-Poor
- ~~~~~ Hedge with Trees - Native Species-Rich
- ||||| Hedge with Trees - Species-Poor
- Scrub - Dense/Continuous
- SI Poor Semi-Improved Grassland
- A Cultivated/Disturbed Land - Arable



4	12/09/2019	FC	Fourth Issue.		
3	06/08/2019	FC	Third Issue.	Prepared:	FC
2	01/07/2019	FC	Second Issue.	Checked:	CS
Rev	Date	By	Comment	Approved:	AH

1:7,000
Scale @ A3

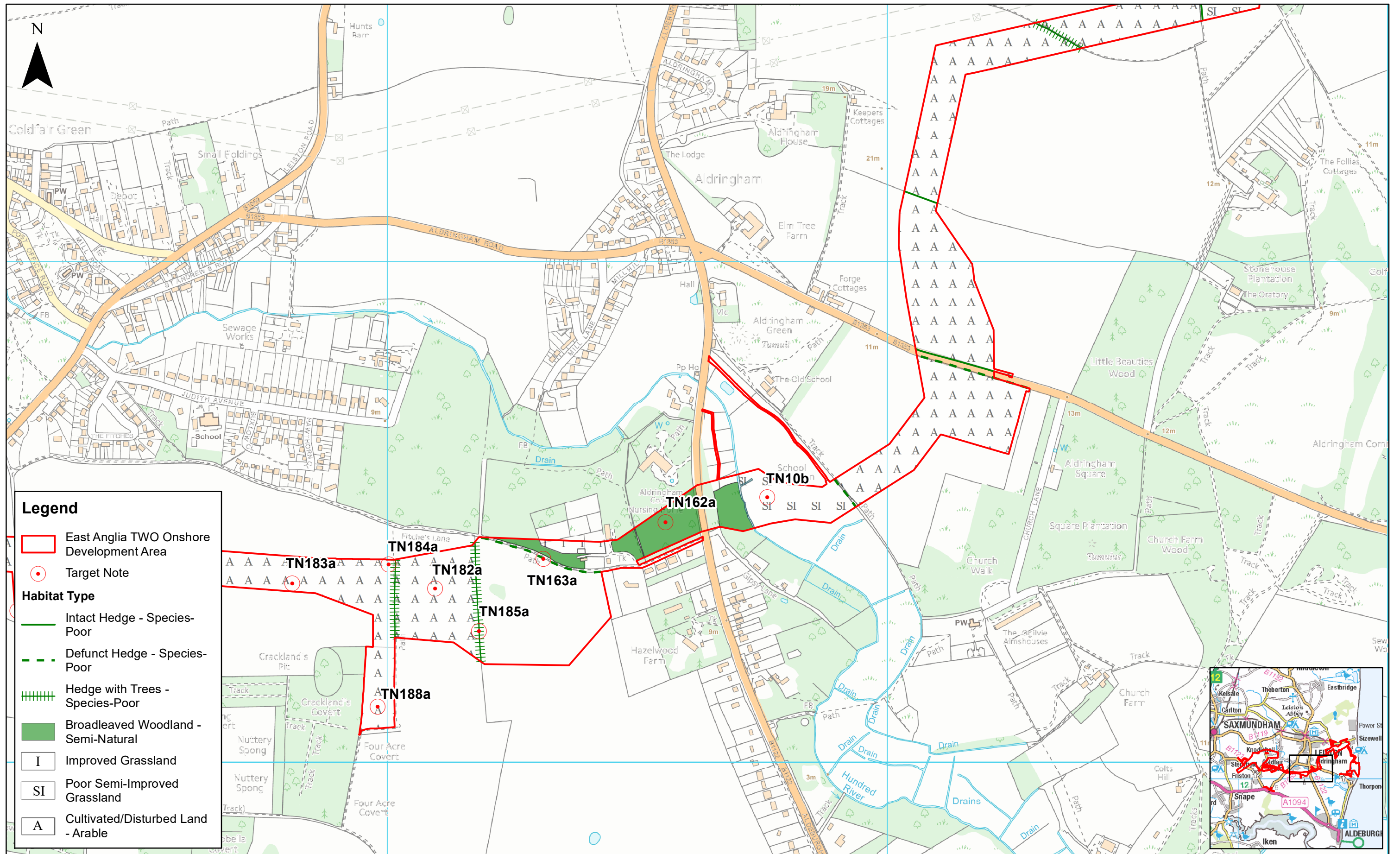
0 200 400 Metres

Source: Survey undertaken by © Royal HaskoningDHV, 2018. © Crown copyright and database rights 2019. Ordnance Survey 0100031673.
This map has been produced to the latest known information at the time of issue, and has been produced for your information only. Please consult with the SPR Onshore GIS team to ensure the content is still current before using the information contained on this map.
To the fullest extent permitted by law, we accept no responsibility or liability (whether in contract, tort (including negligence) or otherwise in respect of any errors or omissions in the information contained in the map and shall not be liable for any loss, damage or expense caused by such errors or omissions.

East Anglia T2O

Extended Phase 1 Habitat Survey Results

Drg No	EA2-DEV-DRG-IBR-000582	
Rev	4	Coordinate System: BNG
Date	12/09/19	Datum: OSG36
Figure	22.4 b	



4	12/09/2019	FC	Fourth Issue.		
3	06/08/2019	FC	Third Issue.	Prepared:	FC
2	01/07/2019	FC	Second Issue.	Checked:	CS
Rev	Date	By	Comment	Approved:	AH

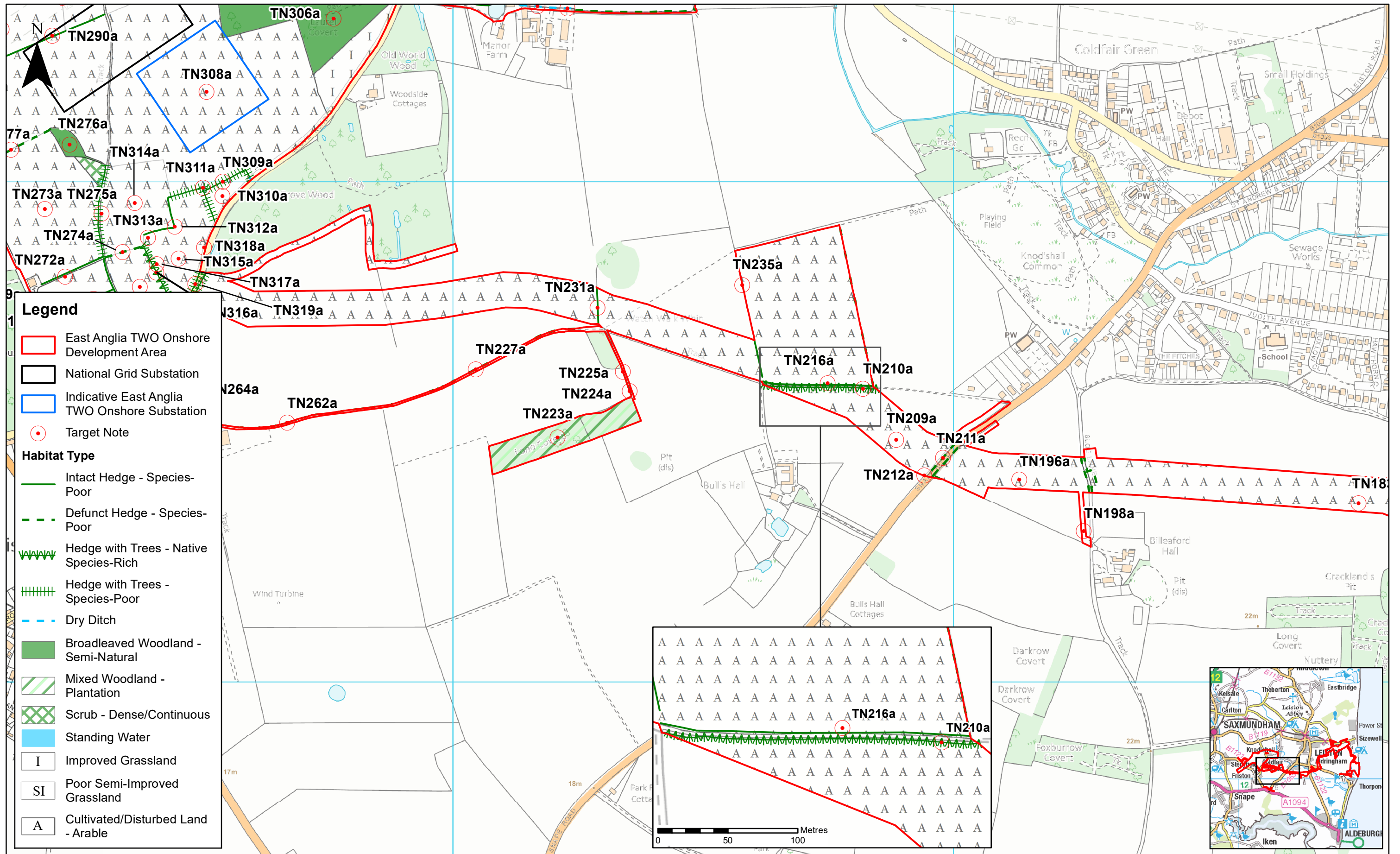
1:7,000
Scale @ A3
0 200 400 Metres

Source: Survey undertaken by © Royal HaskoningDHV, 2018. © Crown copyright and database rights 2019. Ordnance Survey 0100031673.
This map has been produced to the latest known information at the time of issue, and has been produced for your information only. Please consult with the SPR Onshore GIS team to ensure the content is still current before using the information contained on this map.
To the fullest extent permitted by law, we accept no responsibility or liability (whether in contract, tort (including negligence) or otherwise in respect of any errors or omissions in the information contained in the map and shall not be liable for any loss, damage or expense caused by such errors or omissions.

East Anglia T2O

Extended Phase 1 Habitat Survey Results

Drg No	EA2-DEV-DRG-IBR-000582	
Rev	4	Coordinate System: BNG
Date	12/09/19	Datum: OSGB36
Figure	22.4 c	



4	12/09/2019	FC	Fourth Issue.		
3	06/08/2019	FC	Third Issue.	Prepared:	FC
2	01/07/2019	FC	Second Issue.	Checked:	CS
Rev	Date	By	Comment	Approved:	AH

1:7,000
Scale @ A3

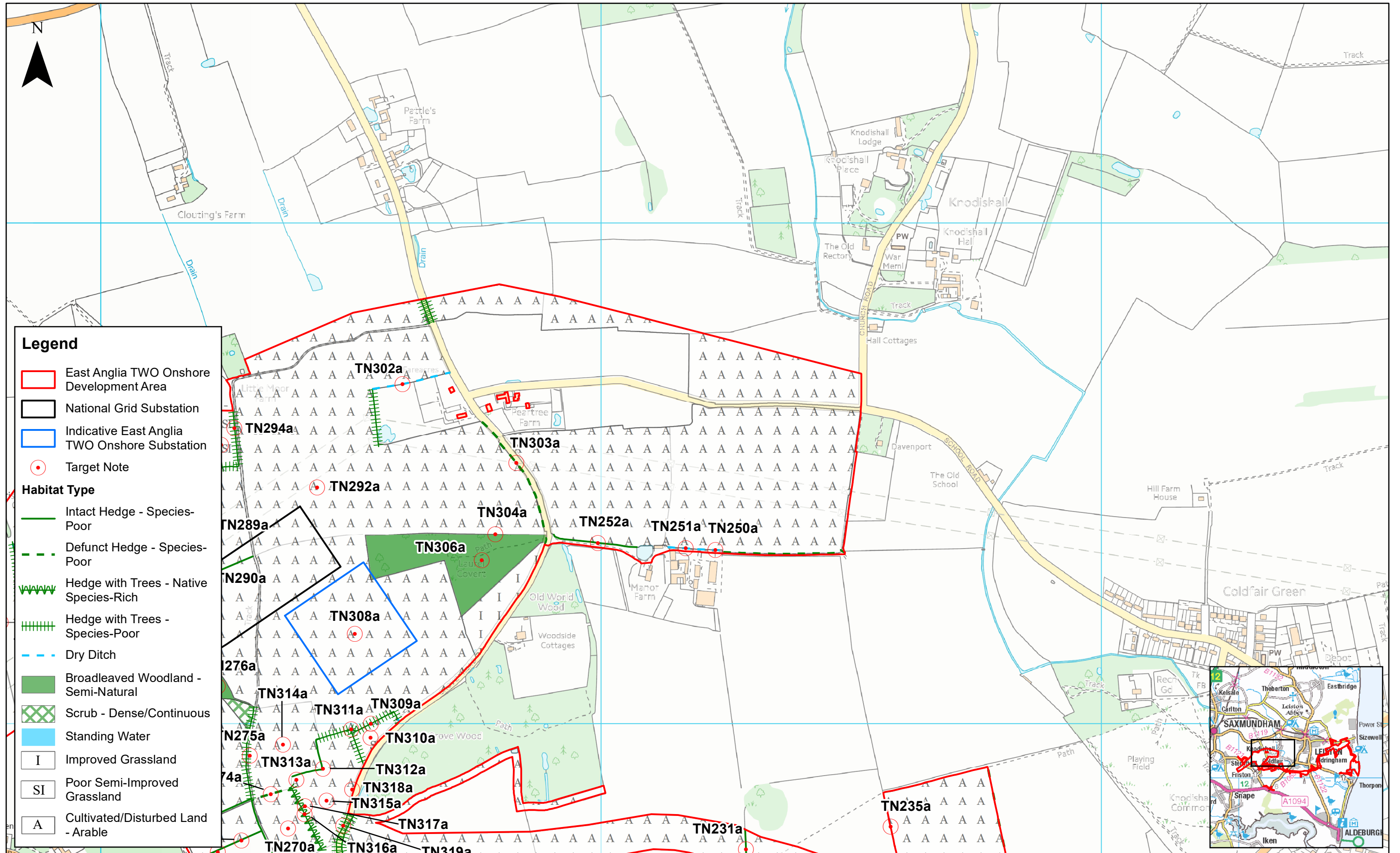
0 50 100 200 400 Metres

Source: Survey undertaken by © Royal HaskoningDHV, 2018. © Crown copyright and database rights 2019. Ordnance Survey 0100031673.
This map has been produced to the latest known information at the time of issue, and has been produced for your information only. Please consult with the SPR Onshore GIS team to ensure the content is still current before using the information contained on this map.
To the fullest extent permitted by law, we accept no responsibility or liability (whether in contract, tort (including negligence) or otherwise in respect of any errors or omissions in the information contained in the map and shall not be liable for any loss, damage or expense caused by such errors or omissions.

East Anglia TWO

Extended Phase 1 Habitat Survey Results

Drg No	EA2-DEV-DRG-IBR-000582	
Rev	4	Coordinate System: BNG
Date	12/09/19	Datum: OSG36
Figure	22.4 d	



4	12/09/2019	FC	Fourth Issue.		
3	06/08/2019	FC	Third Issue.	Prepared:	FC
2	01/07/2019	FC	Second Issue.	Checked:	CS
Rev	Date	By	Comment	Approved:	AH

1:7,000
Scale @ A3

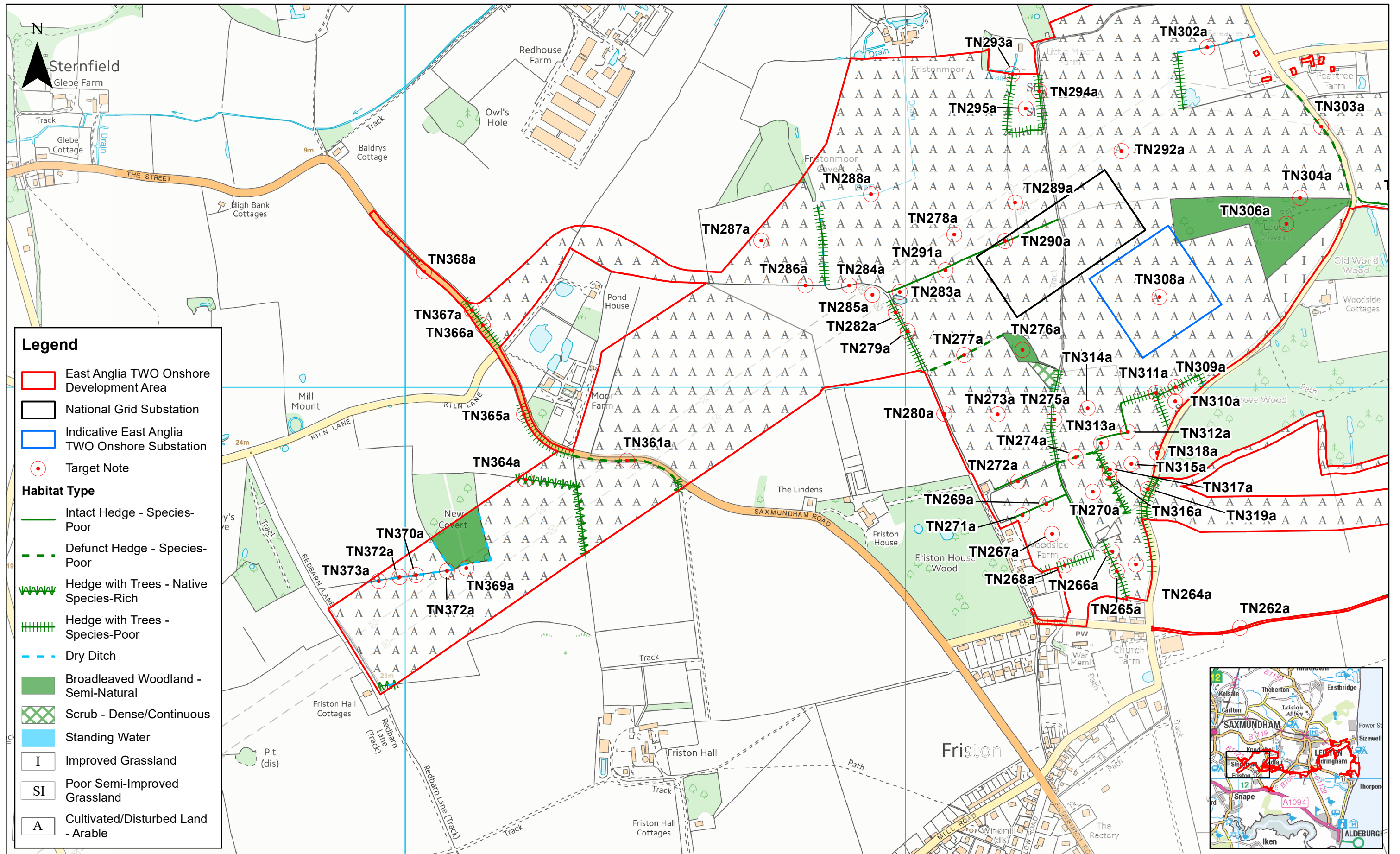
0 200 400 Metres

Source: Survey undertaken by © Royal HaakonDGHV, 2018. © Crown copyright and database rights 2019. Ordnance Survey 0100031673.
This map has been produced to the latest known information at the time of issue, and has been produced for your information only. Please consult with the SPR Onshore GIS team to ensure the content is still current before using the information contained on this map.
To the fullest extent permitted by law, we accept no responsibility or liability (whether in contract, tort (including negligence) or otherwise in respect of any errors or omissions in the information contained in the map and shall not be liable for any loss, damage or expense caused by such errors or omissions.

East Anglia TWO

Extended Phase 1 Habitat Survey Results

Drg No	EA2-DEV-DRG-IBR-000582	
Rev	4	Coordinate System: BNG
Date	12/09/19	Datum: OSGB36
Figure	22.4e	



	4	12/09/2019	FC	Fourth Issue.			1:7,000
	3	06/08/2019	FC	Third Issue.	Prepared:	FC	Scale @ A3
	2	01/07/2019	FC	Second Issue.	Checked:	CS	
	Rev	Date	By	Comment	Approved:	AH	

							0	200	400	Metres
--	--	--	--	--	--	--	---	-----	-----	--------

Source: Survey undertaken by © Royal HaakonDGHV, 2018. © Crown copyright and database rights 2019. Ordnance Survey 0100031673.
 This map has been produced to the latest known information at the time of issue, and has been produced for your information only. Please consult with the SPR Onshore GIS team to ensure the content is still current before using the information contained on this map.
 To the fullest extent permitted by law, we accept no responsibility or liability (whether in contract, tort (including negligence) or otherwise in respect of any errors or omissions in the information contained in the map and shall not be liable for any loss, damage or expense caused by such errors or omissions.

East Anglia TWO

Extended Phase 1 Habitat Survey Results

Drg No	EA2-DEV-DRG-IBR-000582	
Rev	4	Coordinate System: BNG
Date	12/09/19	Datum: OSG36
Figure	22.4f	